



District Council of
Mount Remarkable

INFRASTRUCTURE UPDATE November 2020

Council works hard to maintain infrastructure within the District with the resources available. This update provides information regarding some of the works undertaken over the past month.

Bushfire Season

The bushfire season started on 1 November 2020, is your home bushfire safe? Council's Fire Prevention Officer has conducted the second round of inspections on 10 November 2020 and was happy with the work that has been done to private properties. A few things that will help you to prepare for this fire season are:

- Keep gutters clean and free of debris
- Mow, rake and weed to remove fine fuels within 20 metres of your home
- Reduce wood, bark, dead twigs, leaves or branches from your yard

Your property may need to be cleared several times during the Bushfire Season.



PlanSA

With the new PlanSA portal up and going below are two charts showing the amount of application that Council have received and submitted and each element type for the month of November 2020.

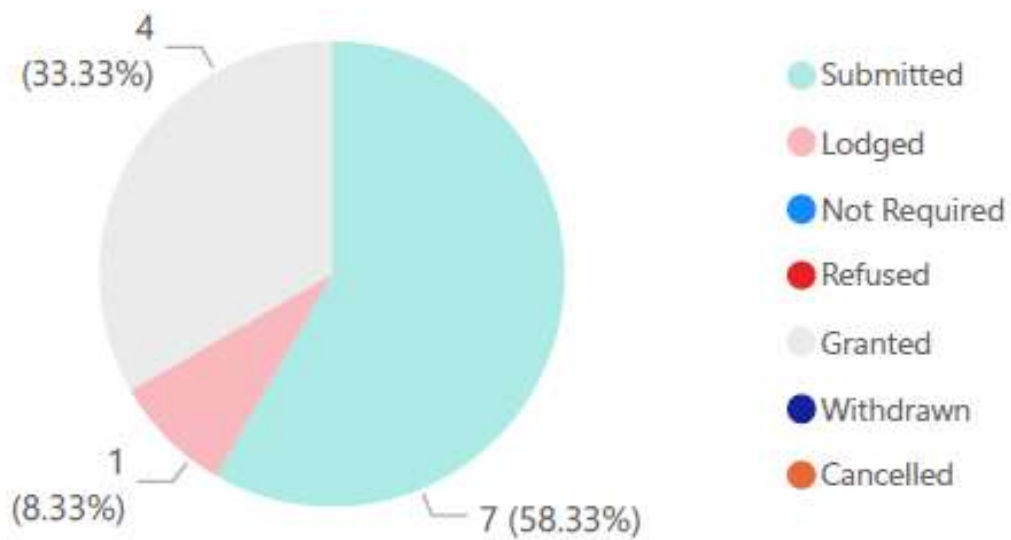
Total Applications Submitted

8

Total Applications lodged

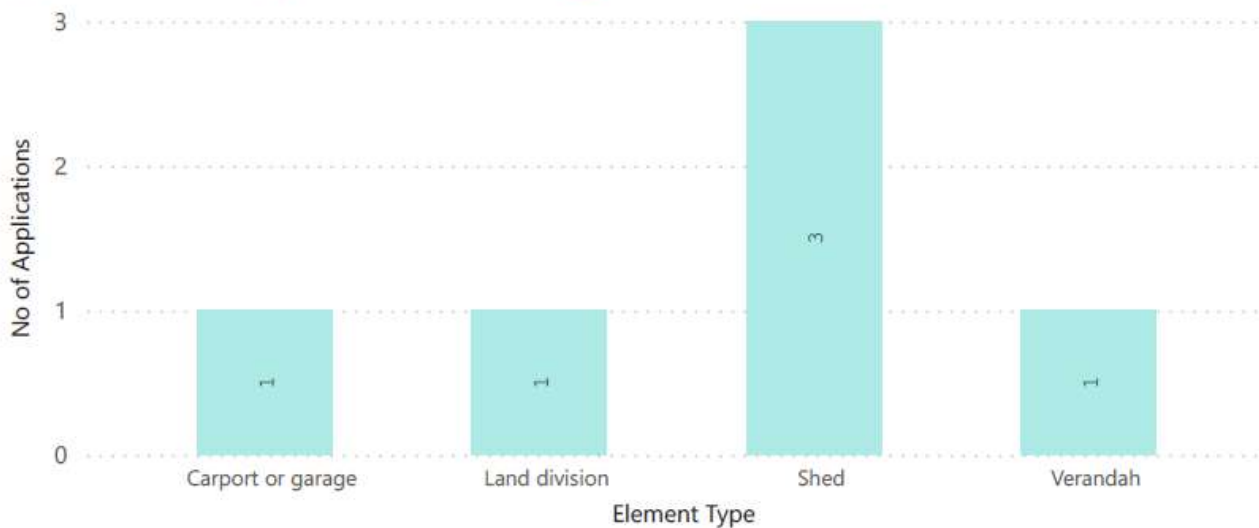
(Blank)

Current applications status



Applications by element type and category

Other Restricted Performance Assessed Deemed to Satisfy Accepted





ChemClear Collection

Agsafe's **ChemClear** program is holding a collection in South Australia and Western Australia in April and May 2021. Agvet chemical users can now register their unwanted or obsolete agvet chemicals for collection by visiting the ChemClear website, www.chemclear.org.au or by calling 1800 008 182. Registrations close on 28 February 2021.

All successful registrations are acknowledged by email or post. A reference number relating to each of your Group 1 and 2 chemical registrations will be provided. Once your chemicals are registered with ChemClear, continue to store the chemicals safely and securely.

An appropriate quantity of storage stickers will be sent out by post, one month after your registration with ChemClear. These stickers will display your registration reference number and are provided for placement on the containers you have registered for disposal. These stickers will aid safe storage and identify the chemicals to your employees, auditors and others as being registered for disposal.

ChemClear will contact you directly to advise the location and date of the collection point in your local government area. If you have registered any Group 2 classified chemicals, you will be provided with a quotation on a per lt/kg basis for the collection and disposal of these products.

When a collection is scheduled in your area ChemClear will contact you and provide the following information:

- the address of the collection site
- a date for the collection
- an appointment time to deliver the chemicals to the collection team

To register your chemicals, please visit:

www.chemclear.org.au/register-your-chemical



Road Grading for November

Case Road from Muttabee Road to 1742 Case Road

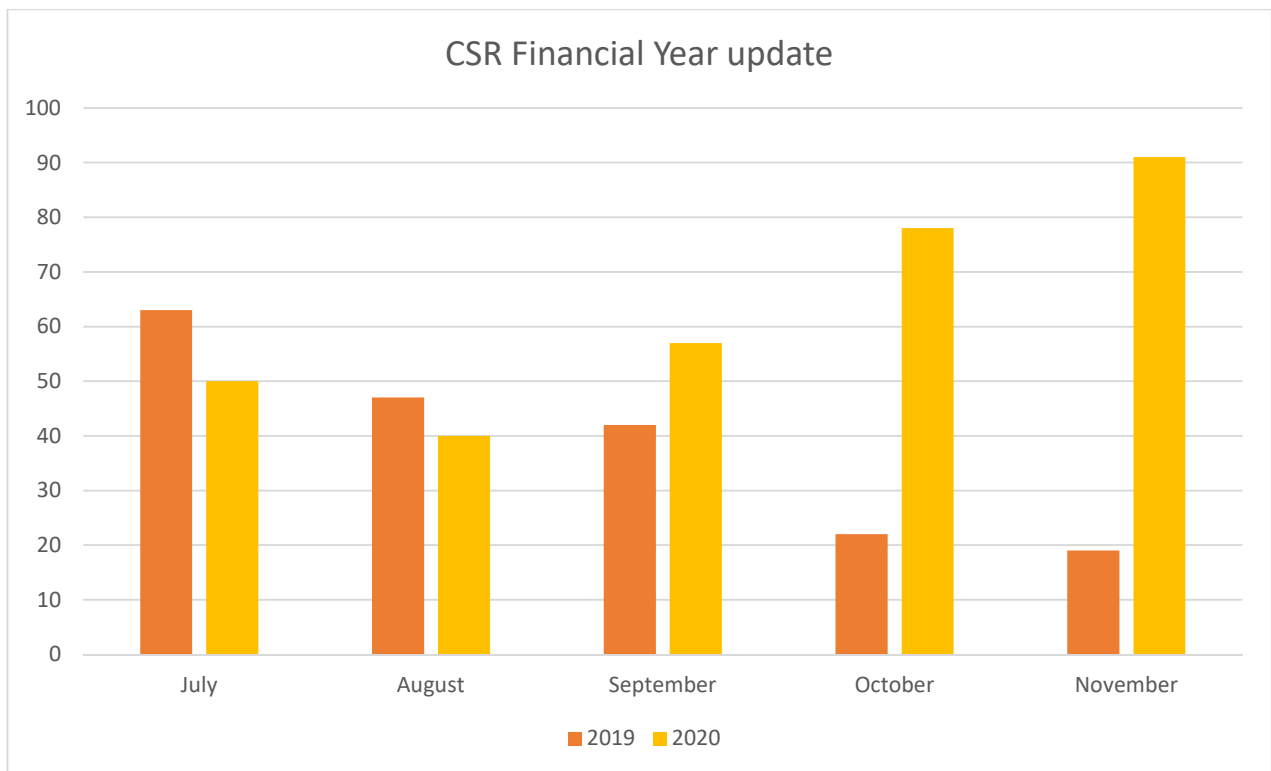
Wilmington Road from "The Bridge" to Coolangatta Road

Case Road from Bentley Foulis's to Brindinna Road

- Case Road from Brindinna Road to Amyton Road
- Rodgers Road from Reid Road to Bellaratta Creek Road
- Voigt Road from Bruce to Abbott Road
- Riley Road from Bruce to Rodgers Road
- Carling Road from Coolangatta Road to Buffham Road
- Carling Road from Blossoms Road to Boundary
- Foulis Road from Hillview Road to Wilmington Road (filled creek beds and removed gutters)
- Bury Road from Hammond to Well Road
- Foulis Road from Redgum Road to Bluebush Road
- Amyton Road from Hammond Road to Foulis Road
- Bury Road from Well Road to Amyton Road
- Brindinna Road from Hammond Road to Well Road
- Foulis Road from Amyton Road to Brindinna Road

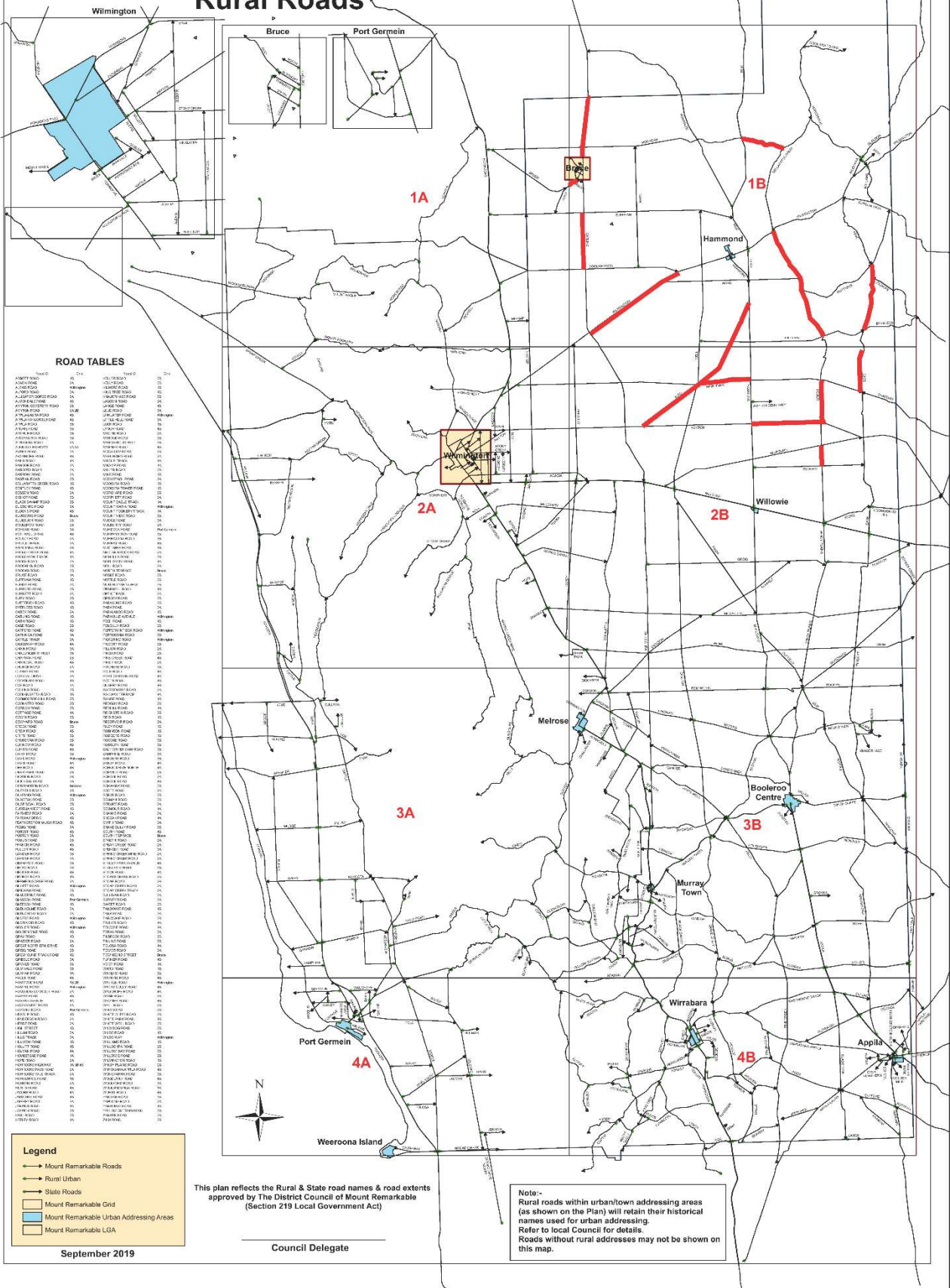
Customer Service Request (CSR)

Graph is month by month requests received for 2020/2021 Financial Year



DC Mount Remarkable Rural Roads

RACK PLAN 876



ROAD TABLES

ROAD ID	ROAD NAME	ROAD TYPE	ROAD ID	ROAD NAME	ROAD TYPE
10001	10001 RD	RD	10002	10002 RD	RD
10003	10003 RD	RD	10004	10004 RD	RD
10005	10005 RD	RD	10006	10006 RD	RD
10007	10007 RD	RD	10008	10008 RD	RD
10009	10009 RD	RD	10010	10010 RD	RD
10011	10011 RD	RD	10012	10012 RD	RD
10013	10013 RD	RD	10014	10014 RD	RD
10015	10015 RD	RD	10016	10016 RD	RD
10017	10017 RD	RD	10018	10018 RD	RD
10019	10019 RD	RD	10020	10020 RD	RD
10021	10021 RD	RD	10022	10022 RD	RD
10023	10023 RD	RD	10024	10024 RD	RD
10025	10025 RD	RD	10026	10026 RD	RD
10027	10027 RD	RD	10028	10028 RD	RD
10029	10029 RD	RD	10030	10030 RD	RD
10031	10031 RD	RD	10032	10032 RD	RD
10033	10033 RD	RD	10034	10034 RD	RD
10035	10035 RD	RD	10036	10036 RD	RD
10037	10037 RD	RD	10038	10038 RD	RD
10039	10039 RD	RD	10040	10040 RD	RD
10041	10041 RD	RD	10042	10042 RD	RD
10043	10043 RD	RD	10044	10044 RD	RD
10045	10045 RD	RD	10046	10046 RD	RD
10047	10047 RD	RD	10048	10048 RD	RD
10049	10049 RD	RD	10050	10050 RD	RD
10051	10051 RD	RD	10052	10052 RD	RD
10053	10053 RD	RD	10054	10054 RD	RD
10055	10055 RD	RD	10056	10056 RD	RD
10057	10057 RD	RD	10058	10058 RD	RD
10059	10059 RD	RD	10060	10060 RD	RD
10061	10061 RD	RD	10062	10062 RD	RD
10063	10063 RD	RD	10064	10064 RD	RD
10065	10065 RD	RD	10066	10066 RD	RD
10067	10067 RD	RD	10068	10068 RD	RD
10069	10069 RD	RD	10070	10070 RD	RD
10071	10071 RD	RD	10072	10072 RD	RD
10073	10073 RD	RD	10074	10074 RD	RD
10075	10075 RD	RD	10076	10076 RD	RD
10077	10077 RD	RD	10078	10078 RD	RD
10079	10079 RD	RD	10080	10080 RD	RD
10081	10081 RD	RD	10082	10082 RD	RD
10083	10083 RD	RD	10084	10084 RD	RD
10085	10085 RD	RD	10086	10086 RD	RD
10087	10087 RD	RD	10088	10088 RD	RD
10089	10089 RD	RD	10090	10090 RD	RD
10091	10091 RD	RD	10092	10092 RD	RD
10093	10093 RD	RD	10094	10094 RD	RD
10095	10095 RD	RD	10096	10096 RD	RD
10097	10097 RD	RD	10098	10098 RD	RD
10099	10099 RD	RD	10100	10100 RD	RD

Legend

- Mount Remarkable Roads
- Rural Urban
- State Roads
- Mount Remarkable Grid
- Mount Remarkable Urban Addressing Areas
- Mount Remarkable LGA

September 2019

This plan reflects the Rural & State road names & road extents approved by The District Council of Mount Remarkable (Section 219 Local Government Act)

Council Delegate

Note:-
Rural roads within urban/town addressing areas (as shown on the Plan) will retain their historical names used for urban addressing. Refer to local Council for details. Roads without rural addresses may not be shown on this map.

Capital Works Program


Councils Capital Works Program had a slow start in the first half of this year due mainly to changes in Infrastructure staff during this period. Rubble Raising and Water agreements have been signed off and the raising of rubble has been finalised in several pits within the region.

Construction Re-Sheeting Program

The program has commenced with Wells Road, Buffham Roads and Hammond Road are completed.

Sections of Schultz Road and Grieg Road are near completion

We are currently nearly 50% through our re-sheeting program (Total 32.1km, completed 14.7km).



Hammond Road Re-sheet



Haunted House Rubble Pit

Willowie Floodway Project

Council is currently out to tender for the bridge removal and new floodway construction. It is anticipated contract will be signed early in January with works to commence in February/March 2021.



Willowie Creek Flooding

Rail Trail – Melrose to Wilmington

Works are due to commence early in 2021.

Reseal Program

Works are due to commence on the sealing of the Appila Laura Road in March/April 2021 in conjunction with DIT shoulder sealing works.

Bluff Road and Lookout Project

Tenders have been received for the construction and upgrade of the Bluff roadway, Go Cart Track and the Lookout. Council is seeking funding for the works for 100% of project costs.



Bluff Lookout



Merry Christmas from the Infrastructure Team